









LEGEND :

-  **GD - GENERAL DEVELOPMENT ZONING DISTRICT**
-  **AL - AGRICULTURE LIMITED ZONING DISTRICT**
-  **AG - AGRICULTURE GENERAL ZONING DISTRICT**
-  **AI - AGRICULTURE INTENSIVE ZONING DISTRICT**
-  **RR - RURAL RESIDENTIAL ZONING DISTRICT**
-  **RCI - RURAL COMMERCIAL - INDUSTRIAL ZONING DISTRICT**
-  **WILDLIFE MANAGEMENT AREAS (CROWN LAND)**
-  **MUNICIPAL BOUNDARY**

**RM OF ARMSTRONG ZONING BY-LAW
MAP 1A : OVERALL ZONING DISTRICT MAP**